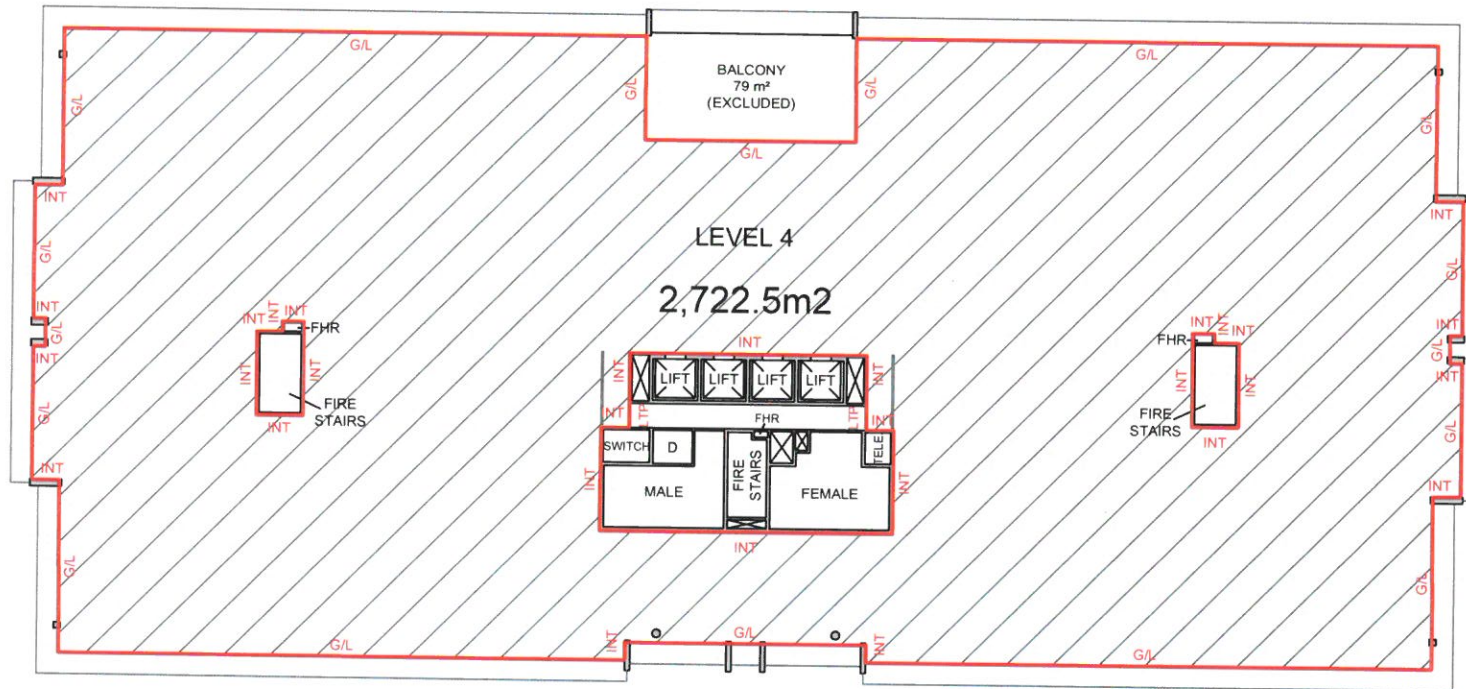

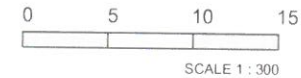


LETTABLE AREA PLAN FOR LEVEL 4, 7-9 IRVINE PLACE, BELLA VISTA, NSW



METHOD OF MEASUREMENT	SCHEDULE OF AREAS
AREAS HAVE BEEN CALCULATED IN ACCORDANCE WITH THE PROPERTY COUNCIL OF AUSTRALIA (PCA) METHOD OF MEASUREMENT FOR LETTABLE AREA (MARCH 1997) (SURVEY DATE 16/02/2017)	LEVEL 4 -
	OFFICE 2,722.5 m ²
GUIDELINES USED	TOTAL AREA 2,722.5 m ²
NET LETTABLE AREA	LETTABLE AREA 

INT - INTERNAL FACE
G/L - GLASS LINE
LTP - LINE OF TENANCY PRODUCED



PLAN PREPARED FOR:
PRESIDA CONSTRUCTIONS

LETTABLE AREA PLAN
LEVEL 4, 7-9 IRVINE PLACE
BELLA VISTA, NSW

DATE: 16/02/2017
REF: 62353 REV: -
DRAWN: JW CHECKED: CL
SCALE: 1:300 @ A3 SHEET: 5 of 6

Australia | New Zealand
REALSERVE
Start confident.

Building Measurement Specialist
Consulting Land Surveyors
3D Laser Scanning
ph. 02 9629 9377
www.realserve.com.au